

POLDER: 34/3, KHULNA, MAP SHOWING PROPOSED INTERVENTIONS

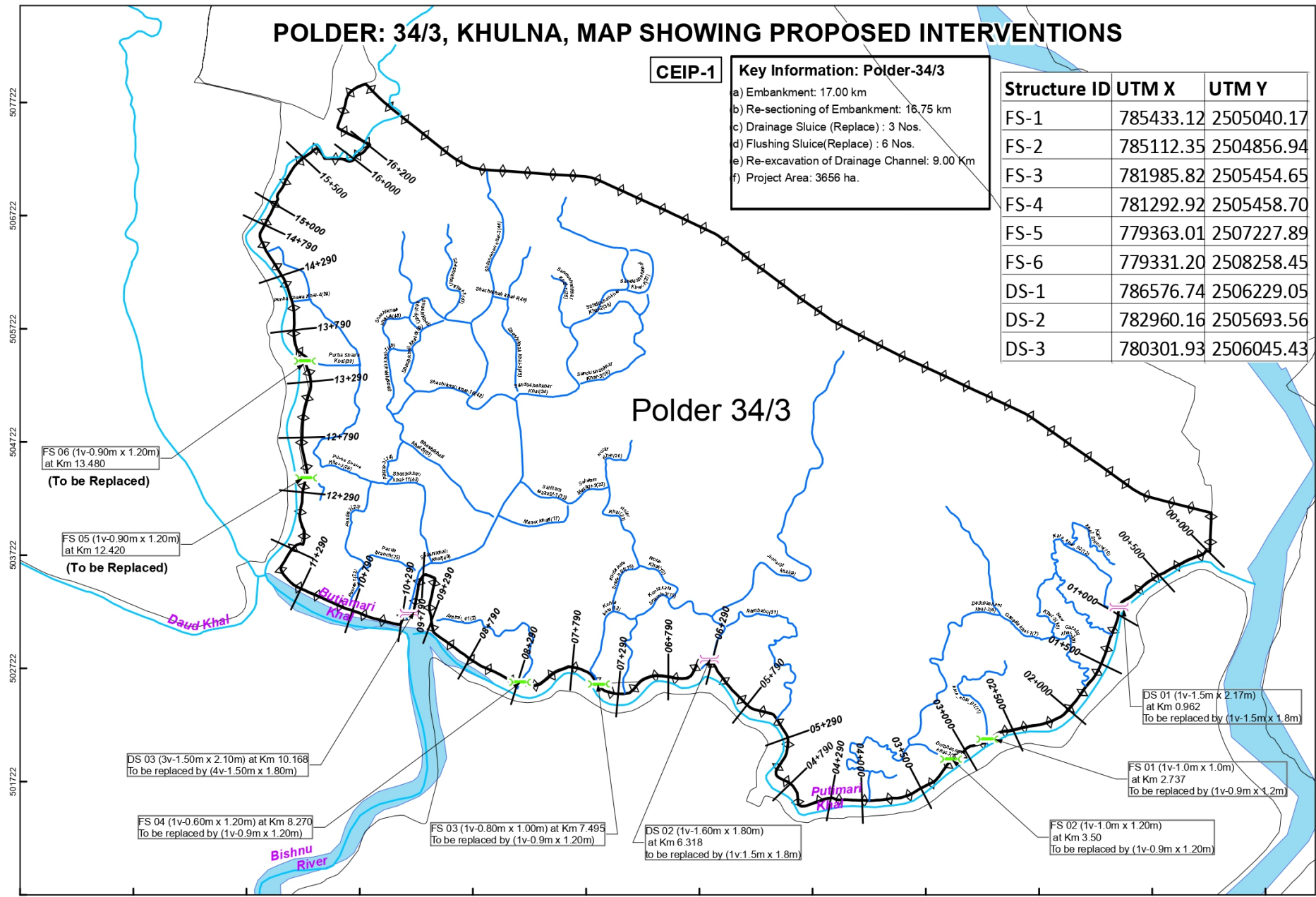
CEIP-1

Key Information: Polder-34/3

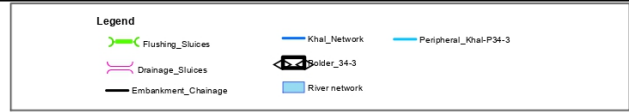
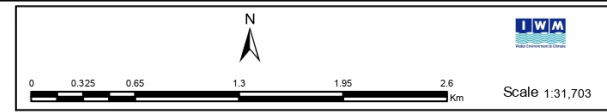
- a) Embankment: 17.00 km
- b) Re-sectioning of Embankment: 16.75 km
- c) Drainage Sluice (Replace) : 3 Nos.
- d) Flushing Sluice(Replace) : 6 Nos.
- e) Re-excavation of Drainage Channel: 9.00 Km
- f) Project Area: 3656 ha.

Structure ID	UTM X	UTM Y
FS-1	785433.12	2505040.17
FS-2	785112.35	2504856.94
FS-3	781985.82	2505454.65
FS-4	781292.92	2505458.70
FS-5	779363.01	2507227.89
FS-6	779331.20	2508258.45
DS-1	786576.74	2506229.05
DS-2	782960.16	2505693.56
DS-3	780301.93	2506045.43

Polder 34/3



468812 469812 470812 471812 472812 473812 474812 475812 476812 477812 478812 479812



Polder 34/3: Km
0.00 to 17.00
CL: 4.80m PWD with side slope
R/S: 1:3 & C/S: 1:2

